





ZONING LEGEND

-  "A-1" AGRICULTURAL
-  "R-1" LOW DENSITY SINGLE FAMILY RESIDENTIAL
-  "R-2" MEDIUM DENSITY SINGLE FAMILY RESIDENTIAL
-  "R-3" MULTI-FAMILY RESIDENTIAL
-  "R-4" MOBILE HOME PARK
-  "C-1" CENTRAL BUSINESS DISTRICT
-  "C-1B" PERIPHERAL BUSINESS DISTRICT COMMERCIAL
-  "C-2" HIGHWAY COMMERCIAL
- "H-1" HEAVY INDUSTRIAL
- "H-2" HEAVY INDUSTRIAL
- "P-1" PUBLIC USE

BOUNDARIES DERIVED BY AEGIS GIS/CDM GROUP, INC. 03/11/14 10:44 AM